

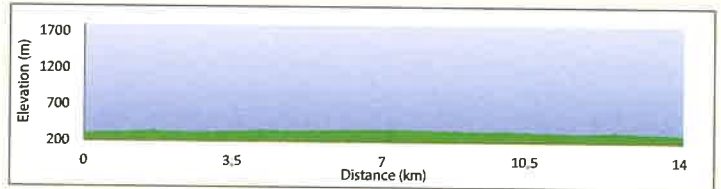
# Road Rides

## BRIGHT & SURROUNDS



### WANDI AND BACK 14KM


- Starting in the centre of Bright, ride up to the roundabout at the corner of Ireland Street and Cobden Street - and turn left into Cobden Street.
- Follow as it weaves then take the right fork into Coronation Avenue. Stay on Coronation Avenue as it veers left past the cemetery.
- Follow this south out of town and onto Morses Creek Road and head out to heritage listed Wandilgong.
- Ride on out to the end of the tar seal on Morses Creek Road, then turn around and ride back the way you came - through Wandilgong, and back into Bright.



### BUCKLAND VALLEY OUT AND BACK 38KM

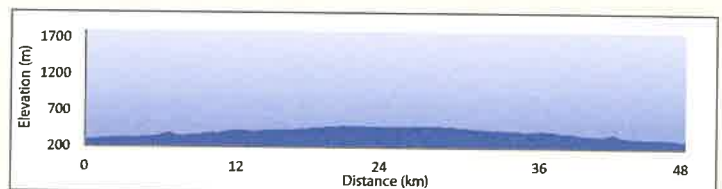
This ride is suitable for beginners if you begin the ride at Porepunkah. It's a spectacular ride through vineyards and apple orchards with the raw rock of Mount Buffalo as a backdrop.

- Head out of Bright on Gavan Street/Great Alpine Road towards Porepunkah.
- Left at the big roundabout and follow the Buckland Valley Road.
- Ride to the end of the tar seal, or turn back at Buckland Junction Bridge.
- Check out the magnificent views of Mount Buffalo before heading back into town for a feed!



### HARRIETVILLE AND BACK 48KM

Highway riding up the Great Alpine Road and back. It's a scenic ride uphill from Bright to Harrietteville and a very pleasant descent back. Check out the spectacular views of Mt. Feathertop at the Germantown lookout just east of the Tawonga Gap turnoff. There are plenty of places for a meal, or maybe a coffee in Harrietteville.



Always ride to your ability level. All maps and descriptions are subject to change. For latest road conditions visit [www.vicroads.vic.gov.au](http://www.vicroads.vic.gov.au)

[www.brightandsurrounds.com.au](http://www.brightandsurrounds.com.au)

# Road Rides

BRIGHT & SURROUNDS

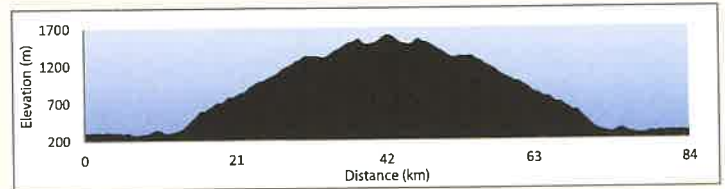


## MOUNT BUFFALO 84KM

A classic Bright ride. This ride has the most amazing views of all the surrounding mountains and is a challenge for even the fittest riders.

- Start at the roundabout in Bright and head along Gavan Street/Great Alpine Road towards Porepunkah.
- Go straight at the roundabout towards Mount Buffalo.
- Enjoy the views as you climb to the top!

Make sure you get your 7 Peaks Passport stamped at the cafe (or Ranger Station) before flying down and back into Bright for a well-deserved coffee.

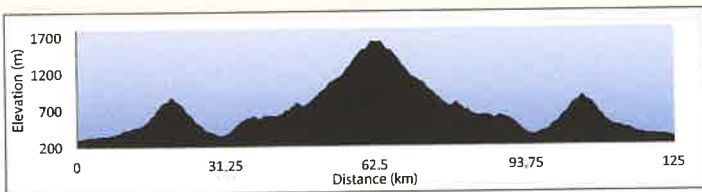


## FALLS CREEK 125KM

Three tough climbs and over 125km of challenging riding make this one of the North East's classic rides.

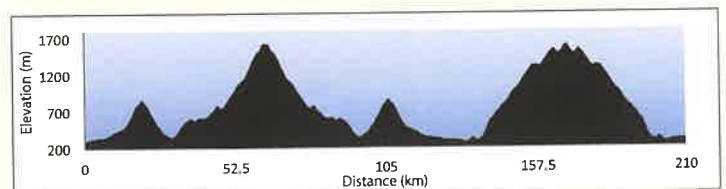
- Head out east of Bright (towards Harrietville) and turn left at the Tawonga Gap Road - and begin your climb.
- Take in the magnificent views of Mount Bogong from Tawonga Gap before riding down and into Mount Beauty.
- Ride on up Falls Creek and get your 7 Peaks Passport stamped at the Visitor Centre before heading back toward Bright via the Tawonga Gap again!

With 2,700 metres of climbing, this ride is not one for the faint hearted.



## ALPINE CLASSIC 210KM

The Alpine Classic has the four ascents of Tawonga Gap, Falls Creek, Tawonga Gap again and Mount Buffalo. The route commences in Bright and travels through Germantown, Tawonga, Mount Beauty, and Falls Creek, before returning to Bright along the same route. The route then continues to Porepunkah and onto Mount Buffalo - and once again returns to Bright. They say it's the mother of all rides. The ride difficulty is not just due to the degree of climbing, but also because of the variations in the Alpine Climate.



**TOURISM  
NORTH  
EAST**

Plan your holiday in Victoria's High Country  
[www.brightandsurrounds.com.au](http://www.brightandsurrounds.com.au)

**KEY**

DRINKING WATER  
 INFORMATION CENTRE  
 INFORMATION  
 EASY  
 INTERMEDIATE  
 ADVANCED  
 EXPERT