



# BRIGHT & SURROUNDS

Bright  
Dinner Plain  
Harrietville  
Mount Beauty  
Myrtleford

OFFICIAL  
VISITOR  
GUIDE



# CONTENTS

Map	3	Scenic Drives	26
Top 10 Things To Do	4	Rail Trail & Bike Paths	28
Welcome	6	Road Cycling	30
Our Beautiful Region	7	Gravel Rides	31
Bright	8	Mountain Bike Parks	32
Myrtleford	9	Eat & Drink	33
Mount Beauty	10	Shopping & Markets	36
Harrietville	11	Family Favourites	38
Dinner Plain	12	Festivals & Events	40
Alpine Resorts	13	Museums	42
National Parks	14	Art	43
Short Walks	16	Visitor Information	44
Iconic Walks	18		
Lookouts & Waterfalls	20		
Swimming Spots	22		
Fishing Spots	24		
Adventure	25		





## ACKNOWLEDGEMENT OF COUNTRY

We acknowledge the Dhudhuroa, Gunaikurnai, Jaithmathang, Taungurung, and Waywurru peoples as the First Nations peoples on whose Countries we find Bright & Surrounds.

We recognise their ancient and continuing presence as Traditional Custodians of the mountains, valleys, waters and sky of this beautiful region and their sacred roles as knowledge holders and caretakers of Country.

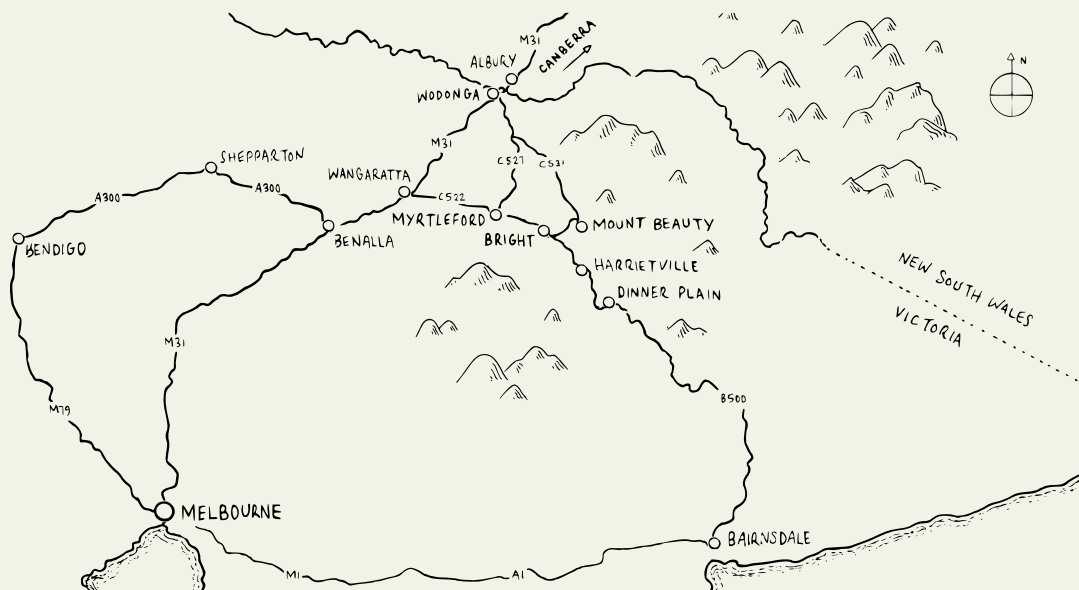
We pay our respects to their Elders, past, present, and emerging.



# EXPLORE BRIGHT & SURROUNDS



↗ Sullivan's Lookout



## GETTING HERE



### BY ROAD

Bright is a 3 ½ hour drive from Melbourne via the M31 Hume Freeway. Take the C522 Snow Road exit near Glenrowan then turn right on the B500 Great Alpine Road at Gapsted.



### BY BUS

V/Line runs daily buses from Wangaratta to Myrtleford and Bright, and three weekly services to Mount Beauty: [vline.com.au](http://vline.com.au)

Alps Bus Link offers services from Bright to Omeo via Harrietville, Mount Hotham and Dinner Plain: [dysongroup.com.au/alps-link](http://dysongroup.com.au/alps-link)



### BY TRAIN

Trains run daily from Melbourne and Sydney to Wangaratta, where a bus service or car hire is available.



### BY AIR

Albury airport is 1 ¼ hours from Mount Beauty and 1 ½ hours from Bright. Flights operate from Melbourne, Sydney, Adelaide and Brisbane. Taxis and car hire are available.

# TOP 10 THINGS TO DO IN BRIGHT & SURROUNDS

---

1.

## **MOUNT BUFFALO GORGE LOOKOUT**

Breathtaking views, a towering waterfall, clifftop walk and heritage-listed Chalet. **Page 14**

---

2.

## **MURRAY TO MOUNTAINS FARM GATE & WINE TRAIL**

Cycle Australia's most famous rail trail between farm gates and cellar doors. **Page 29**

3.

## **MOUNT BOGONG AT 1,986 M**

See Victoria's highest mountain from Sullivans Lookout. **Page 21** Or climb to its summit. **Page 19**

4.

## **TRONOH DREDGE HOLE**

Swim, walk, fish or relax with a picnic at Harrietville's historic waterhole. **Pages 17 & 23**

---

5.

## **THE MOSAIC TRAIL**

Slow down and enter Myrtleford's enchanted world of hidden Mosaics. **Page 17**

6.

## **CANYON WALK**

Explore Bright's gold-mining past on this tranquil loop along the Ovens River. **Page 17**

7.

## **GREAT VALLEY TRAIL**

Escape the traffic on this scenic sealed bike path between Bright and Harrietville. **Page 29**

---

8.

## **DRIVE AUSTRALIA'S HIGHEST ROAD**

Be mesmerised by mountain views on the scenic drive up to Dinner Plain. **Page 26**

9.

## **MYSTIC MOUNTAIN BIKE PARK**

Ride the unforgettable trails of one of Australia's favourite MTB Parks. **Page 32**

10.

## **FISHING IN THE KIEWA VALLEY**

These pristine waters form one of Victoria's most renowned trout fishing havens. **Page 24**





# WELCOME TO BRIGHT & SURROUNDS

## Where life moves with the seasons.

Thanks for exploring our beautiful pocket of the High Country. We're delighted you've come and we'd like to help you tailor-make the escape you crave by showing you around this region we call Bright & Surrounds.

From the high alpine peaks, snow-capped in winter, to the green river valleys bursting with summer harvests; the blossoming tree-lined streets of spring to the golden

hues of autumn – the rhythm of nature rewards you with a spectacular display whichever time of year you visit.

Discover our towns and villages – each with its own distinct personality – and get outside and enjoy what our region has to offer; whether it's hiking, cycling, swimming, paragliding, kayaking, skiing, shopping or tasting the rich flavours of Bright & Surrounds.

So let's get started...

↓ *Winter, Dinner Plain*




↑ *Summer, Mount Beauty*



↑ *Autumn, Porepunkah*



↑ *Spring, Bright*







↑ Peppermint Walk, Mount Beauty

## OUR BEAUTIFUL REGION

Bright and Surrounds has been a favourite holiday destination for generations because of its natural beauty.

Simple, thoughtful actions will help protect it now and into the future. We encourage visitors and locals alike to help us preserve our environments.

- **Protect Nature** – stick to the paths, and delight in the flora and fauna without harming or removing things from their native habitats.
- **Keep Bright and Surrounds clean** – dispose of all rubbish in the bins provided and, if you can't find one, hold onto it until you do. Bring reusable water bottles, coffee cups and shopping bags. Be sure to sort your rubbish, green bin, recycling and landfill.

- **Be Prepared** – research your walk, hike, ride or drive, making sure you take suitable maps, food, water and clothing.
- **Drive Carefully** – we share our roads with cars and cyclists, so be mindful of all users, as well as ice, snow and sharp corners.
- **Show Respect** – be kind to those who serve you in any of our businesses, when sharing a path, or on the roads.

Savour every aspect of your holiday and love our region as we do.

# BRIGHT

Picture-perfect tree-lined streets, mountain views, trendy eateries and an outdoors culture that's infectious.

It's little wonder this former gold-mining town has become one of Australia's favourite tourist destinations: there's a vibrancy here that can't be replicated. Located on the banks of the Ovens River at the foothills of the Australian Alps, the township of Bright seduces you with grand mountainscapes that promise adventure; it entices you with its boutique stores and temptatious food and wine scene; then soothes you with the song of the river and the creature comforts of home and more. Whether you're after a relaxing country retreat or an action-packed weekend, you'll find what you're craving here in Bright.

↓ *Ireland Street, Bright*



## FIVE OF OUR FAVOURITES

1. Huggins Lookout Walk  
Page 21
2. River Pool & Splash Park  
Page 23
3. Bennetts Trail Bike Path  
to Wandiligong  
Page 29
4. Make It, Bake It, Grow It Market  
Page 37
5. Mystic Mountain Bike Park  
Page 32





# MYRTLEFORD

The cultural heart of Bright & Surrounds is a melting pot of flavours so addictive you'll be back for more.

Myrtleford is the perfect mix of country and culture: a town that thrives on its agricultural roots and equally celebrates the diversity of the cultures that have settled here with creativity and flare. From its eclectic mosaic art, Middle Eastern bazaar and Italian street festivals to the annual rodeo and the farmers market, Myrtleford mixes it all into one big melting pot of goodness and the result is tantalising. Stay in our hilltop villas with mountain views, taste our culinary delights cooked fresh with locally grown ingredients, and sit and listen to the sound of the river as you discover this beautiful pocket of the High Country.

↓ *Myrtleford Piazza*



## FIVE OF OUR FAVOURITES

1. Murray to Mountains Farm Gate & Wine Trail  
Page 29
2. The Mosaic Trail  
Page 17
3. Reform Hill Lookout Walk  
Page 21
4. Myrtleford Farmers Market  
Page 37
5. Lake Buffalo  
Page 23





# MOUNT BEAUTY

2025 Victorian Top Small Tourism Town Winner.

Mount Beauty moves to a different beat; one that's as chilled-out as the mountain air itself. It's a town embraced by a mountain so beautiful, it inspires a name; where young wide-eyed adventurers blow in with the first dusting of snow and never leave. It's a utopia that rests in the picturesque Kiewa Valley among rivers teeming with fish, orchards, vineyards and dairy farms, and is presided over by Victoria's highest mountain, Mount Bogong – snow-capped for four months of the year. It's the gateway to Falls Creek and the Alpine National Park's mesmerising Bogong High Plains, and it's about to become your favourite hideaway.

↓ *Gorge Walk, Mount Beauty*



## FIVE OF OUR FAVOURITES

1. Sullivans Lookout  
**Page 21**
2. The Gorge Walk  
**Page 17**
3. Kiewa River Trail  
**Page 29**
4. Bogong Horseback Adventures  
**Page 25**
5. Big Hill Mountain Bike Park and Pump Track  
**Page 32**



# HARRIETVILLE

This sanctuary is a true escape, where avenues of trees meet the frontier of alpine wilderness.

The small village of Harrietville, hiding in the foothills of Mount Hotham and the Alpine National Park, is the sort of place where locals smile at you on their way to the pub raffle, and so quiet you need to stock up on petrol and groceries before you arrive – a true escape. Even so, there's room enough for two country pubs. Surrounded by walking trails and relics of the town's gold mining past, Harrietville is where the rush of the modern world slips away amid a choir of birdsong and the babbling of the rivers as you rest in the comfort of your country cottage.

↓ *Tronoh Dredge Hole, Harrietville*



## FIVE OF OUR FAVOURITES

1. Tronoh Dredge Hole  
**Pages 17 & 24**

---

2. Cycle the Great Valley Trail  
**Page 29**

---

3. Hike to the summit of Mount Feathertop  
**Page 19**

---

4. Harrietville Museum  
**Page 42**

---

5. Scenic drive to Dinner Plain  
**Page 26**

---




# DINNER PLAIN

The nicest little snow village in Australia makes for a great summertime getaway as well.

Whether it's knee-deep in snow or bursting with wildflowers, the alpine village of Dinner Plain is an architectural delight set among one of the most stunning landscapes in Australia. The chalets, inspired by the old High Country cattlemen's huts and painted in the hues of the surrounding snow gums, remain open all year. Summertime mountain biking and walks in the Alpine National Park give way to cross-country skiing and tobogganing come snow season. You'll find Dinner Plain – Australia's highest freehold village at 1,500 m – just 10 minutes from Mount Hotham ski resort. Unlike a 'resort', however, you don't need to pay entry fees to visit, and you can even bring your pooch.

↓ *Dinner Plain Alpine Village*



## FIVE OF OUR FAVOURITES

1. The Pea Shooter Toboggan Slope and Cobungra Platter Ski slope  
**Page 38**
2. Dinner Plain Mountain Bike Park  
**Page 32**
3. The Brabralung Trail shared path  
**Page 29**
4. Dinner Plain Sled Dog Sprint  
**Page 41**
5. Carmichael Falls  
**Page 21**





# ALPINE RESORTS

## FALLS CREEK


From skiing to mountain biking, Australia's largest alpine resort is adventure packed 365 days a year.

Located 30 km from Mount Beauty at an elevation of 1,580 m, this family-friendly ski resort has something for all abilities, with about 90 ski and snowboard runs and 14 lifts. The resort also has tobogganing for the kids and a fantastic network of cross-country ski trails. When the snow melts, a whole new world of adventure unfolds. Mountain bike the designer trails of Falls Creek Bike Park, discover historic huts or hike through the Alpine National Park and experience the beauty of an alpine summer.

## MOUNT HOTHAM

The highest ski resort in Victoria has unbeatable views and the most spectacular terrain.

The Great Alpine Road to Mount Hotham from Bright is one of the country's most stunning drives, reaching an elevation of 1,845 m with mountain views as far as the eye can see. In summer Mount Hotham is surrounded by scenic hiking trails in the Alpine National Park. When the snow begins to fall, the mountain's steep slopes transform into epic ski and snowboarding descents serviced by 13 chairlifts. Mount Hotham also has three terrain parks, cross-country ski trails and family activities like dog sledding.



↓ Falls Creek Resort

# NATIONAL PARKS

---

## MOUNT BUFFALO NATIONAL PARK

Sheer granite cliffs that plunge 300 m to the gully below, mystical boulders strewn across the plateau, snow gums and waterfalls, canyons, crevices and caves, winter snow and summer wildflowers – Mount Buffalo National Park is a truly special wonder of the natural world.

Come and explore the park's many walking trails, peer over The Gorge Lookout (Page 20) and see the historic chalet, hike up to the 1,723 m summit of The Horn for 360° views, go camping at Lake Catani, or visit during the snow season for tobogganing and cross-country skiing.

### NEED TO KNOW

- Day visits are free all year.
- Campsite bookings are essential.
- Snow chains must be carried during snow season.
- Dogs and animals are prohibited.

### GETTING THERE

The park entrance is located just 8 km from Porepunkah along Mount Buffalo Road. The road passes the park's main attractions and is sealed up until the Cresta Valley parking area.



↑ Views from The Horn, Mount Buffalo



## ALPINE NATIONAL PARK

Alpine National Park is Victoria's largest national park, protecting some of the rarest landscapes on the planet. From magical snow gum forests to the endangered mountain pygmy possum; the life that survives above the snowline is uniquely Australian and delicately beautiful.

Come in summer to discover heritage huts and hike the park's scenic trails, like the trail to the summit of Victoria's highest mountain – Mount Bogong – or the famous Razorback Ridge (Page 19). In winter, go skiing at Falls Creek and Mount Hotham alpine resorts (Page 13).

### NEED TO KNOW

- Entry fees apply to the alpine resorts during snow season only.
- Snow chains must be carried during snow season.
- Dogs and animals are prohibited.

### GETTING THERE

The Mount Feathertop and Mount Hotham region of the Alpine National Park is accessible via the Great Alpine Road south from Harrietville. The Bogong High Plains near Falls Creek is accessible via Bogong High Plains Road from Mount Beauty.



# SHORT WALKS

## Short and sweet.

The High Country is full of wondrous and enjoyable walking trails. From riverside rambles and hidden canyons to street art, historic sites and natural bushland, here are four of the most popular short walks in Bright & Surrounds.

↗ Reform Hill, Myrtleford

## MORE TO DISCOVER

You'll find more short walks in our Walks & Trails Guide, available for free at the Visitor Information Centres in Bright, Myrtleford and Mount Beauty.

Alternatively, scan the QR code to search our track notes online.



## CANYON WALK, BRIGHT

**Distance:** 4.9 km / 1.5 hrs return,  
or 2.5 km / 45 min return

**Grade 2:** Formed track with some steps,  
obstacles and uneven ground.

**Start:** Howitt Park near the  
Star Road bridge.

A pretty trail along the Ovens River that can be walked as a long or short loop. The walk explores mining races and a small rocky canyon at its far end.



## TRONOH DREDGE HOLE, HARRIETVILLE

**Distance:** 1.4 km / 30 min return

**Grade 2:** Easy. Formed track with gentle slopes and steps.

**Start:** Tronoh Dredge Hole Picnic Area

A short walk that loops around the lake and through beautiful bushland. The lake is a lovely spot for a picnic, swim, kayak or to fish for trout.



## THE MOSAIC TRAIL, MYRTLEFORD

**Distance:** 5.6 km / 1.5 hrs return

**Grade 1:** Flat sealed path. Suitable for wheelchairs.

**Start:** The Balloon Wall, Rayner Street

Hunt for hidden mosaics in town and along the Ovens River on this enjoyable walking loop. Follow the Murray to Mountains Rail Trail north and cross into Rotary Park to join the Ovens River Trail. Return via Lewis Avenue.



## THE GORGE WALK, MOUNT BEAUTY

**Distance:** 3.8 km / 1 hr 15 min return

**Grade 2:** Easy. Formed track with undulations and rocks. **Grade 3 option:** during Summer, continue over several river crossings to get further up the Gorge.

**Start:** Opposite the Visitor Information Centre, Kiewa Valley Highway

Follow the west branch of the Kiewa River through bushland and past a swimming hole to a pretty outlook of the gorge.





# ICONIC WALKS

Australia, like you've never seen.

Summit Victoria's highest mountain, explore alpine meadows and weave your way through giant granite monoliths on your way to some of the best views you will ever see. The ancient landscapes of alpine Australia are incredibly rare and mesmerisingly beautiful. Get ready to fall in love on these iconic walks in the Alpine and Mount Buffalo National Parks.

↑ The Staircase, Mount Bogong



These walks fall above the snowline. Do not attempt in bad weather. Detailed maps are required and can be obtained from one of our Visitor Information Centres.



## MOUNT BOGONG SUMMIT LOOP, TAWONGA

**Distance:** 21 km / 9 hrs return

**Grade 4:** Experience essential. Steep track with exposed summit.

**Start:** Mountain Creek Camping Area, Mountain Creek Road

A challenging and stunning bucket-list hike to the top of Victoria's highest mountain, Mount Bogong (1,986 m). Take the steeper Staircase Trail to the summit and descend via Eskdale Spur.



## MOUNT FEATHERTOP VIA BUNGALOW SPUR, HARRIETVILLE

**Distance:** 23 km / 9 hrs return

**Grade 4:** Experience recommended. Steep track with exposed summit.

**Start:** Car Park, Feathertop Track

The relentless climb to the top of Victoria's second highest peak, Mount Feathertop (1,922 m), tops out with spectacular views over the Australian Alps. Return the same way.




## MOUNT FEATHERTOP VIA THE RAZORBACK, MOUNT HOTHAM

**Distance:** 22 km / 8 hrs return

**Grade 4:** Experience recommended. Moderate track becoming steep toward summit.

**Start:** Diamantina Hut parking area, Great Alpine Road

This iconic walk from Mount Hotham travels along an imposing ridgeline with stunning views all the way to the summit of Mount Feathertop. Return the same way.



## THE BIG WALK, MOUNT BUFFALO NATIONAL PARK

**Distance:** 22 km / 8 hrs return

**Grade 4:** Steep trail with steps and obstacles.

**Start:** Eurobin Creek Picnic Area, Mount Buffalo Road

Climb this ancient trail through alpine ash forests and gigantic granite boulders to the top of the sublime granite cliff face of The Gorge. Return the same way.



# LOOKOUTS & WATERFALLS

The best mountain views in Australia are found right here in the High Country.

Lush green valleys, cascading waterfalls and alpine peaks as far as the eye can see. Reaching some of the highest elevations in the country, the lookouts of Bright & Surrounds will leave you feeling on top of the world. Here are some sights worth seeing.



↙ The Gorge Lookout, Mount Buffalo

## LOOKOUTS

### The Gorge Lookout

The Gorge Day Visitor Area, Mount Buffalo National Park  
(vehicle access)

### Danny's Lookout

Great Alpine Road, Mount Hotham  
(vehicle access)

### Sullivans Lookout

Tawonga Gap Road, Mount Beauty  
(vehicle access)

### Huggins Lookout

#### Walking Track

Deacon Avenue, Bright  
(Grade 3 | 1.4 km return)

### Reform Hill Walking Track

Jones Park, Great Alpine Road, Myrtleford  
(Grade 3 | 2.5 km loop)

### Apex Lookout Walk

Apex Lookout Track, Bright  
(Grade 3 | 3 km return)

## SHORT WATERFALL WALKS

### Ladies Bath and Eurobin Falls

Mount Buffalo Road, Mount Buffalo National Park  
(Grade 3 | 1.5 km return)

### Fainter Falls

Bogong High Plains Road, Alpine National Park  
(Grade 2 | 1.5 km return)

### Rollasons Falls

Mount Buffalo Road, Mount Buffalo National Park  
(Grade 3 | 3 km return)

### Crystal Brook Falls

The Gorge Day Visitor Area, Mount Buffalo National Park  
(Grade 2 | 2.7 km loop)

### Carmichael Falls

Dinner Plain Track, Alpine National Park, Dinner Plain  
(Grade 3 | 2 km return)



↓ Ladies Bath Falls, Mount Buffalo



# SWIMMING SPOTS

Cool off the natural way.

There are wonderful swimming holes scattered throughout the entire Bright & Surrounds region. Here are 12 of the most popular places to swim to get you started.

Centenary Park, Bright



↑ Ovens River, Bright

**Bright River Pool  
& Splash Park,**  
Centenary Park, Bright

**Tronoh Dredge Hole,**  
access track off  
Feathertop Track,  
Harrietville

**The Pondage,**  
Embankment Drive,  
Mount Beauty

**River Pool,**  
Riverside Park,  
Porepunkah

**Lake Catani,**  
Mount Buffalo  
National Park

**Myrtleford  
Swimming Pool,**  
Standish Street,  
Myrtleford

**Nimmo Bridge,**  
Buffalo River Road,  
Myrtleford

**Lake Buffalo,**  
Buffalo River Road,  
Buffalo River

**Lake Guy,**  
Lake View Crescent,  
Bogong Village

**Mermaid Beach  
& Rockpool,**  
Rock Pool Road,  
Mount Beauty

**Mount Beauty  
Swimming Pool,**  
Pool Road, Mount Beauty

**Riverside Picnic Area,**  
Embankment Drive,  
Mount Beauty



## LOOK BEFORE YOU LEAP

Always check water levels, currents and weather warnings before swimming in natural waterways and be mindful of submerged objects. Conditions change rapidly.



## LIFEGUARDS

During summer, you'll find lifeguards on duty at the Bright River Pool and Porepunkah River Pool as well as the three public pools in Mount Beauty, Myrtleford and Bright.

## FIND OUT MORE

Scan the QR code for more information about our swimming spots.





# FISHING SPOTS

Fresh fish, pristine waters.

The beautiful Kiewa River is one of Victoria's most coveted trout fishing destinations, with large fish in plentiful supply between Mount Beauty and Dederang. There are countless spots to cast a line throughout the river systems and lakes of the Kiewa, Ovens and Buckland Valleys; here are some places with easy access.

## RIVER FISHING

- **Ryder's Bridge,**  
Kiewa River, Tawonga
- **Nimmo Bridge,**  
Ovens River, Myrtleford
- **Picnic Area,**  
Buffalo River, Nug Nug
- **Smoko Campground,**  
Ovens River, Smoko

## LAKE FISHING

- **Mount Beauty Pondage,**  
Mount Beauty
- **The Dredge Hole,**  
Harrietville
- **Lake Buffalo,**  
Buffalo River
- **Lake Guy,**  
Bogong Village

## TROUT & SALMON FARM

The Mountain Fresh Trout & Salmon Farm on the Great Alpine Road, Harrietville, is perfect for those who need a quick catch. Lines and bait are provided.

↖ West Kiewa River, Mount Beauty



## FIND MORE FISHING SPOTS

Scan the QR code for more about fishing spots, licences, catch limits and seasonal restrictions.







↑ Paragliding, Bright

# ADVENTURE

The mountains and rivers of Bright & Surrounds offer endless adventures, from overnight hiking, camping, bikepacking, rock climbing, off roading, kayaking, backcountry skiing, horse riding, sled dog rides and scenic flights. Check out these popular tour operators for inspiration.



↑ Bogong Horseback Adventures

---

## OUTDOOR GUIDES

Go horse riding, abseiling or rock climbing, enjoy a picnic while dangling over the side of a cliff, or go caving, canyoning, snowshoeing and kayaking with one of our adventure tour operators:

- Adventure Guides Australia
  - Bright Adventure Company
  - Bogong Horseback Adventures
- 

## PARAGLIDING

Fly high above Bright on a tandem paraglide ride or learn to fly with one of our paragliding schools:

- Active Flight Paragliding
- Alpine Paragliding
- Bright Flight Paragliding

# SCENIC DRIVES

Seeing is believing.

Drive over Australia's highest main road for mountain views that stretch forever; explore the farm gates and wineries of the valleys; and carve your way up the sublime granite slopes of Mount Buffalo: A drive through the stunning landscapes of Bright & Surrounds should be high on everyone's list.

## THE GREAT ALPINE ROAD VIA THE CROSS

Bright to Dinner Plain

**Distance:** 133 km return

For one of the most jaw-dropping drives you'll ever do, take the Great Alpine Road from Bright through Harrietville and Mount Hotham to Dinner Plain. See the mesmerising views from Danny's Lookout, head over The Cross – which at 1,845 m is the highest point of any main through-road in Australia – and visit the alpine village of Dinner Plain. See the Alpine National Park; go hiking in summer and skiing in winter. Snow chains must be carried during the snow season. Entry fees to Mount Hotham apply during the ski season, however, fees don't apply if you drive through to Dinner Plain without stopping.

### THINGS TO SEE

- Harrietville village
- Danny's Lookout
- The Cross
- Mount Hotham Alpine Resort
- JB Plain Hut
- CRB Hut
- The Brabralung Trail (Hotham to Dinner Plain shared path)
- Dinner Plain Alpine Village
- Dinner Plain MTB Park (green season)
- Dinner Plain toboggan and ski slopes (snow season)



↑ Views of Mount Feathertop, Smoko



↑ Great Alpine Road, Mount Hotham

## THE VALLEYS LOOP


Bright via Mount Beauty and Ovens

**Distance:** 116 km return

This loop explores the beautiful Ovens, Kiewa and Happy Valleys and their towns, farm gates, breweries and wineries. From Bright, take the Great Alpine Road east and turn left at Tawonga Gap Road, upon which lies two lookouts with views of Mount Bogong. At the road's end, turn right onto the Kiewa Valley Highway and stop in Mount Beauty. Then, drive north on the highway to Running Creek and turn left onto Happy Valley Road, which will lead you back to the Great Alpine Road. Turn left and return to Bright via Ovens and Porepunkah.

### THINGS TO SEE

- Tawonga Gap Lookout
- Sullivans Lookout
- Wineries & Cellar Doors
- Breweries & Pubs
- Farm Gate Stores
- Cafes & Restaurants



↑ Sullivan's Lookout

## MOUNT BUFFALO ROAD

Porepunkah to The Horn, Mount Buffalo

**Distance:** 74 km return

This drive through Mount Buffalo National Park is jam-packed with things to see, including panoramic views, Australia's largest timber building, waterfalls and walks. Grab supplies in Porepunkah then exit left onto the Great Alpine Road. At the round-a-bout, take the Mount Buffalo Road turn off. This road will take you all the way to Mount Buffalo's highest point – The Horn. During the snow season, you'll only be able to drive as far as Cresta Valley (snow chains required).

### THINGS TO SEE

- Ladies Bath & Eurobin Falls
- The Gorge Lookout
- Crystal Brook Falls
- Mount Buffalo Chalet
- Mount Buffalo Plateau
- Lake Catani Picnic Area
- The Horn Picnic Area, Lookout & Walking Track
- Dingo Dell and Cresta Valley Toboggan slopes, snowshoeing, XC skiing and cafe (snow season only)



# RAIL TRAIL & BIKE PATHS

No traffic, no worries.

Ride to vineyards and farm gates, along rivers and mountain-lined valleys on our fun, sealed and vehicle-free trails. Our trails are part of a scenic bike path network that stretches for over 150 km from the foothills of Mount Hotham to Myrtleford and beyond. With so much to explore, here are a few suggestions on where to start.

↓ Myrtleford



## ↓ Great Valley Trail, Freeburgh



### BIKE HIRE, TOURS & TRANSFERS

Hire bicycles and e-bikes at the bike shops in Bright, Myrtleford and Mount Beauty, where you'll also find bike sales, parts and mechanics. Transfers and tours available.

### MURRAY TO MOUNTAINS FARM GATE & WINE TRAIL

**Where:** Gapsted to Porepunkah

**Distance:** 33 km one way

This popular section of the 110 km Murray to Mountains Rail Trail passes Gapsted Estate, Michellini Wines, Billy Button & Bush Track Cellar Door, Alpine Blueberries, Myrtleford's town centre, Pepo Farms Farm Gate Store, Feathertop Winery (by appointment), Ringer Reef Winery and Porepunkah's cafes and pub.

### GREAT VALLEY TRAIL

**Where:** Bright to Harrietville

**Distance:** 27 km one way

Follow the Ovens River past farmland, remnant gold-mining sites and native bush while admiring the views of Mount Feathertop. Call into Stoney Creek Fish Farm for coffee before continuing to the idyllic village of Harrietville.

### OTHER BIKE PATHS TO TRY

- **Mosaic Trail**  
Myrtleford | 5 km loop
- **Kiewa River Trail**  
Mount Beauty | 6 km return
- **Bennetts Trail**  
Bright to Wandiligong | 11 km return
- **Murray to Mountains**  
Bright to Porepunkah | 12 km return
- **Mount Beauty to Tawonga Trail**  
Mount Beauty | 14 km return
- **Brabralung Trail**  
Dinner Plain to Hotham | 24 km return

### EVEN MORE RIDES

Scan the QR code for more cycling routes.



# ROAD CYCLING

If there's anywhere in Australia that justifies screaming out a good old Jens Voigt "shut up legs", it's here. Our mountains are home to four of the 7 Peaks road cycling climbs, where pain fades at the sight of mesmerising views (well, almost).

↓ Sullivan's Lookout,  
Kiewa Valley

## CONQUER THE 7 PEAKS

### MOUNT HOTHAM

**Start:** Harrietteville Bakery

**Route:** Great Alpine Road

**Finish:** Hotham Alpine Village

**Distance:** 30 km

**Rise:** 1,321 m

### MOUNT BUFFALO

**Start:** Eurobin Creek Picnic Area

**Route:** Mount Buffalo Road

**Finish:** The Gorge Day Visitor Area

**Distance:** 20.4 km

**Rise:** 1,015 m

### FALLS CREEK

**Start:** Mount Beauty Town Centre

**Route:** Bogong High Plains Road

**Finish:** Falls Creek Village Entrance

**Distance:** 30 km

**Rise:** 1,129 m

### DINNER PLAIN

**Start:** Car Park, Day Ave, Omeo

**Route:** Great Alpine Road

**Finish:** Dinner Plain Alpine Village

**Distance:** 43 km

**Rise:** 943 m



## RIDE SUGGESTIONS

Scan the QR code for gravel riding ideas.



↑ Brabralung Trail, Dinner Plain

# GRAVEL & BIKEPACKING ADVENTURES

Gravel – we’ve got miles of it: forest roads that lead to alpine tracks, that scale exposed mountain ranges, that descend into river valleys that lead you back to the comforts of town. These tracks are made for adventure, so grab a topo map and pack your saddle bag, it’s time to get grinding.



### EXPERT TIP

Match your tyres to your ride. Many of our gravel tracks climb high into the mountains and have long, steep, fast and winding descents that are safer and more enjoyable to ride on the fatter tyres of a mountain bike compared with the typical 25 mm tyres of a gravel bike.



### PREPARE FOR ANYTHING

Always ensure you are carrying a detailed topographical map, adequate food, water, clothing and a bike repair kit when travelling into the bush. Phone reception is scarce and cannot be relied upon.

The weather can change abruptly in alpine areas, so check the latest fire, rain and snow conditions before you set off.

# MOUNTAIN BIKE PARKS

With everything from iconic flow trail, teeth-cracking downhill, techy cross-country singletrack, pump track, BMX and jumps, it won't take you long to figure out why Bright & Surrounds is a magnet for Australia's best mountain bikers.

↓ Dinner Plain MTB Park



↓ Mystic Park

## MYSTIC PARK, BRIGHT

**Open:** All seasons

**Trailhead:** Coronation Avenue, Bright

**Trails:** Flow, downhill, XC, pump track, BMX

**Shuttles:** Weekends and holidays

**More info:** [elevationmystic.com](http://elevationmystic.com)

## BIG HILL MTB PARK, MOUNT BEAUTY

**Open:** All seasons

**Trailhead:** Bogong High Plains Road, Mount Beauty

**Trails:** Classic hand-built downhill, XC, pump track

**More info:** [tmb.org.au](http://tmb.org.au)

## FALLS CREEK MTB PARK

**Open:** November to May

**Trailhead:** Bogong High Plains Road, Falls Creek

**Trails:** Flow, downhill, XC

**Shuttles:** Weekends and holidays

**More info:** [fallscreek.com.au](http://fallscreek.com.au)

## DINNER PLAIN MTB PARK

**Open:** November to May

**North Trailhead:** End of Scrubbers End Road

**South Trailhead:** Near Geebung Road

**Trails:** Flow and XC with climbing trail

**More info:** [visitdinnerplain.com.au](http://visitdinnerplain.com.au)

# EAT & DRINK

Holiday food-photos  
never tasted this good!

Trendy eateries, acclaimed chefs, award-winning wines and locally roasted coffee.

The restaurants, cafes, bars, cellar doors and farm gates of Bright & Surrounds focus on quality, expertise and 'the source'. With an abundance of places to eat and drink throughout our towns and villages, we talk to seven passionate producers who represent the essence of who we are.

## THE COFFEE ROASTER

**Vivek Sharma, Coffee Chakra**

15 McGeehan Crescent, Myrtleford

Ensuring the premium coffee beans he sources from farmers in Ethiopia, India, Colombia, Guatemala, Peru and Nicaragua are ethically grown and certified fair trade, is just as important in the life cycle of his coffee as the way in which Vivek Sharma of Coffee Chakra skilfully roasts and brews it.

"There are seven chakras in our body and there are seven cycles from the moment a farmer puts a seed into the land to when it ends up in your cappuccino. What starts, has to end, and then start again," he says of the cycle. "It's the circle of life."





---

## THE WINEMAKER

### **Jo Marsh, Billy Button Wines**

Cellar Doors at 161 Myrtle Street,  
Myrtleford and 11 Camp Street, Bright

When renowned winemaker Jo Marsh first discovered the Alpine Valleys Wine Region, she immediately fell in love. "I could see this fruit that was amazing quality and I felt like it was a secret that no one knew about, so starting Billy Button was my answer to that," she says.

Perfect for producing elegant cool-climate and medium-bodied wines, Jo says the diversity of grape varieties that can be grown in the region permits our winemakers to work with a number of rare varieties, such as Tempranillo, Saperavi and Schioppettino in the reds and Fiano, Vermentino and Vespolina in the whites.



---

## THE DISTILLER

### **Hamish Nugent, Reed & Co. Distillery**

15 Wills Street, Bright

A love affair with Japan and its approach to refinement and quality combined with the spirit of Bright's landscape inspires the refreshing creations of distiller and chef Hamish Nugent. He says citrionella, peppermint gum and Australian mountain pepper replace traditional English-based botanicals, while locally grown sencha green tea, yuzu fruit and pine round out the flavours of Reed & Co.'s range of gin, yuzu and shochu. Complimenting these tastes is the divine bar menu, which cross-pollinates with the ingredients used in the distilling process.

"In short, it's the sort of food that we like consuming while we're drinking cocktails. It's easy eating," says Hamish.



**SEARCH MORE  
PLACES TO EAT  
AND DRINK**



## THE ORGANIC BAKER

### **Juliette Begg, The Tawonga Baker**

225 Kiewa Valley Highway,  
Tawonga South

At the base of Mount Emu, Juliette Begg's farm produces all the free-range eggs, stone fruits, berries, apples, pears, citrus and rhubarb she needs for her organic micro-bakery, which wafts with the smell of sourdough loaves and pastries on Thursdays, Fridays and Saturdays.

Fresh bread must be made locally, says Juliette, because it loses its crust when packaged and shipped.

"The only way to make sourdough is to make it by hand," she says of her sought-after loaves, which are slowly fermented over three days. "We can only make a certain amount of bread and once we've sold out, we've sold out."



## THE BREWER

### **Craig King, Crank Handle Brewery**

211 Kiewa Valley Highway, Tawonga South

Fresh Kiewa Valley water – the main ingredient in beer – is part of the secret to Crank Handle Brewery's flavoursome small-batch brews, says brewer Craig King.

"We're at the top of the Kiewa River, so we get a very soft water and brewers really like that," says Craig. "We don't need to process it to get stuff out."

Brewed on site is a range of traditional beers like ale, lager and pilsner as well as new world brews like the fruity pale ale, which match perfectly with the tempting bar menu of local produce and the brewery's views of Mount Bogong.



# SHOPPING & MARKETS

↑ Bright

You're on holiday, after all.

Weave your way in and out the doors of Bright's boutique stores, discover antique wares, homewares and clothing in Myrtleford, and explore the adventure gear shops and niche boutiques of Mount Beauty and Tawonga South. There's a little something for everyone here in Bright & Surrounds, and plenty of places to stop for a coffee too.





## MONTHLY MARKETS

Handcrafted wares, local produce, gifts, music and street food. There's a reason why our markets are our most googled attraction.

---

### BRIGHT MAKE IT, BAKE IT, GROW IT MARKET

**When:** Third Saturday of every month

**Time:** 9:00 am – 1:00 pm

**Where:** Howitt Park, Bright

---

### MOUNT BEAUTY COMMUNITY MARKET

**When:** First Saturday of every month

**Time:** 9:00 am – 1:00 pm

**Where:** Hydro Park, Lakeside Avenue, Mount Beauty

---



---

### MYRTLEFORD FARMERS MARKET

**When:** Fourth Saturday of every month

**Time:** 8:30 am – 12:30 pm

**Where:** Myrtleford Piazza

---

### MYRTLEFORD FLEA MARKET

**When:** Second Saturday of the month, January to May and September to December

**Time:** 9:00 am – 12:00 pm

**Where:** Old School House Museum, 29 Elgin Street, Myrtleford

---



### SEASONAL MARKETS

Bright & Surrounds also has more than a dozen large annual markets that coincide with events and public holidays. Scan the QR code to search what's on during your stay or drop into a Visitor Information Centre.



# FAMILY FAVOURITES

↓ Rail Trail, Porepunkah



## Tried and tested ideas.

When it comes to keeping kids entertained, we've got plenty of things to do and places to see in Bright & Surrounds. Here are some that are bound to keep your little people in a happy holiday mood.



↑ Tobogganing, Dinner Plain

## ENERGY TO BURN

Ride the Hot Wheels beginner MTB Track and Pump Track at Mystic Park in Bright; search for hidden mosaics on Myrtleford's Mosaic Trail and stop for a game of giant snakes and ladders at Jubilee Park. During the snow season, drive to Dinner Plain to go tobogganing or sled dog riding.

## RAINY DAYS IN BRIGHT

Head indoors to Sun Cinema in Bright to catch a family film, stop for a treat at the lolly shops and ice cream stores, try your luck in a virtual reality challenge at the Cloud 9 Escape Rooms, or unleash your little Picasso with a kids' painting session hosted by the mobile Art Bar Bright.

↓ Mosaic Trail, Myrtleford



↑ Mystic Park, Bright

## PLACES TO BURN ENERGY

Check out these great playgrounds:

- **Bicentennial Park & Skate Park**  
Mount Beauty
- **Cundy Park & Skate Park**  
Myrtleford
- **Howitt Park**  
Bright
- **Riverside Park**  
Porepunkah
- **Tavare Park**  
Harrietville

## ON THE FARM

Kids love the petting zoo at the Red Stag Deer and Emu Farm in Eurobin. Alternatively, head to Stoney Creek Fish Farm in Harrietville where catching a fish is almost guaranteed. Lines and bait provided. Or head to Wandiligong to Nightingale Apple Farm for produce, slushies and wide-open areas to run and play.

## SUMMER SWIMS

Bright Splash Park or Myrtleford Splash Park are both winners with kids of all ages. Little kids will love wading at Mermaid Beach while the big kids swim in The Rockpool in Mount Beauty. Porepunkah River Pool and The Dredge Hole in Harrietville are great for all ages and have enough room for paddle boarding and kayaking too.



↓ Mini golf, Bright



↓ Ice cream



# FESTIVALS & EVENTS

We're always up to something in Bright & Surrounds and with well over one hundred events each year, there's no excuse not to kick up your heels and join in. These are some of our annual favourites.

↓ *Alpe de Buffalo, Bright*



## FESTIVALS & CELEBRATIONS

### April

Bright Autumn Festival  
Wandiligong Nut Festival  
Dinner Plain Easter Festival

### May

La Fiera Italian Festival

### June

Darker Days Festival

### October

Myrtleford Show  
Bright Twilight Tastings

### November

Bright Rod Run

## ART & CULTURAL HERITAGE

### January

Alpine Arts Festival

### March

Brighter Days Festival

### May

Bright Cabaret & Comedy Festival

### October

Bright Festival of Photography  
Mount Beauty Writers Festival



↑ *Dinner Plain Sled Dog Sprint*



## SPORT

### February

Bright Open Paragliding Competition

### February

Dederang Picnic Horse Races

### December

Myrtleford Golden Spurs Rodeo

## SNOW

### June

Dinner Plain Snow Dance

### August

Kangaroo Hoppet Ski Race

Pub to Pub Ski Race

Dinner Plain Sled

Dog Sprint

## CYCLING EVENTS

### January

Victorian Gravity Enduro, Falls Creek

Vic Downhill Series – Mount Beauty

### March

Peaks Challenge

### April

Alpe De Buffalo Junior Cycling Tour

### December

Tour of Bright

## RUNNING EVENTS

### March

Mount Bogong Conquestathon

Buffalo Stampede

### May

Mount Beauty Running Festival

### June

Wandi Cross

### August

Bright Running Festival

### October

Harrietville Half Marathon

4 Peaks Bright Alpine Climb

### November

Great Southern Endurance Run

## SEARCH WHAT'S ON

From live music to markets, sporting events and retreats... there's plenty more happening in Bright & Surrounds. Scan the QR code to see what's on during your stay.



# MUSEUMS

Every place has a story to tell...

Ours tells of the great migrations of bogong moth that once attracted First Nations from far and wide to the alpine peaks; it tells of the clash of cultures, loss, colonial thirst for land and the pockmarks left by gold fever. If truth be told, it's a fierce and often unpleasant history. But, it also shines with love and resilience: the bonds of family and culture, community and survival. From snow to hydro, dairy, tobacco, forestry and tourism, it's the story of us. And you'll find it told at one of our four little museums in Bright & Surrounds.



## KIEWA VALLEY HISTORICAL SOCIETY MUSEUM

31 Bogong High Plains Road, Mount Beauty

**Open:** 7 days a week except Christmas Day

## BRIGHT MUSEUM AT THE OLD TRAIN STATION

10 Railway Avenue, Bright

**Open:** Saturdays & Sundays from September to mid-June and school holidays

2:00 pm – 4:00 pm

## HARRIETVILLE MUSEUM AT THE OLD MINER'S COTTAGE

217 Great Alpine Road, Harrietteville

**Open:** Saturdays & Sundays

12:00 pm – 3:00 pm

## MYRTLEFORD MUSEUM AT THE OLD SCHOOL HOUSE

29 Elgin Street, Myrtleford

**Open:** Sundays from September to May

2:00 pm – 5:00 pm



↑ Myrtleford museum



# ART

Experience the creative fringe of Bright & Surrounds at a gallery, studio, or get out and explore the street art of Myrtleford.

## THE MOSAIC TRAIL

Details on Page 17

Slow down, look in those forgotten places and enter the enchanted world of hidden mosaics that dot the town of Myrtleford.

## MOUNT BEAUTY STREET ART

31 Bogong High Plains Road, Mount Beauty

Pick up a brochure and map from the Visitor Information Centre.

## BRIGHT ART GALLERY & CULTURAL CENTRE

28 Mountbatten Avenue, Bright

Experience a diverse showcase of artwork at one of four seasonal exhibitions.

## MYRTLEFORD GALLERY

51A Standish Street, Myrtleford

Shop for original artworks from a curated selection of contemporary realist paintings, sculpture and studio glass.



↑ Jubilee Park, Myrtleford

## WINDING ROAD DESIGN STUDIO

1 Barnard Street, Bright

See this delightfully tiny interior design studio featuring original handmade creations.

## ALPINE LIGHT GALLERY

102A Gavan Street, Bright

Be inspired by the unbelievable works of award-winning landscape photographers Mieke Boynton and Matt Palmer.



↑ Mount Beauty

# VISITOR INFORMATION

Start your Bright & Surrounds escape at any of our three accredited Visitor Information Centres. Friendly locals offer a wealth of knowledge and can help you with where to eat, what to do with the kids, where to hire a bike, and up-to-date information about festivals and events.

**Call 1800 111 885**  
or go to  
**[visitbrightandsurrounds.com.au](http://visitbrightandsurrounds.com.au)**

## **Alpine Visitor Information Centre, Bright**

119 Gavan Street, Bright  
1800 111 885  
[visitbrightandsurrounds.com.au](http://visitbrightandsurrounds.com.au)

## **Myrtleford Visitor Information Centre**

Great Alpine Road,  
Myrtleford  
03 5755 0514  
[visitmyrtlefordvic.com.au](http://visitmyrtlefordvic.com.au)

## **Mount Beauty Visitor Information Centre**

31 Bogong High Plains  
Road, Mount Beauty  
1800 111 885  
[visitmountbeauty.com.au](http://visitmountbeauty.com.au)

## **MORE INFORMATION**

For additional information about Bright & Surrounds, visit us online:

### **Local**

[visitbrightandsurrounds.com.au](http://visitbrightandsurrounds.com.au)  
[visitdinnerplain.com.au](http://visitdinnerplain.com.au)  
[visitharrietteville.com.au](http://visitharrietteville.com.au)  
[visitmyrtlefordvic.com.au](http://visitmyrtlefordvic.com.au)  
[visitmountbeauty.com.au](http://visitmountbeauty.com.au)

### **Regional**

[victoriashighcountry.com.au](http://victoriashighcountry.com.au)

### **Alpine Shire Council**

[alpineshire.vic.gov.au](http://alpineshire.vic.gov.au)

### **Parks Victoria**

[parks.vic.gov.au](http://parks.vic.gov.au)



## **MOBILITY ACCESS – ALL TERRAIN WHEELCHAIR**

To arrange access to our all-terrain wheelchair, please call 1800 111 885.

**CONTACTS****Emergency:****Police / Fire / Ambulance**  
000**SES**

132 500

**VicRoads Road closures**

131 170

**Victorian Bushfire****Information Line**

1800 240 667

**Parks Victoria**

131 963

**V/Line**

1800 800 007

**ABC Emergency Radio**

89.7FM Bright

106.5FM Mount Beauty/  
Upper Kiewa

91.7FM Myrtleford

106.5FM/88.1FM  
Dinner Plain**GET SOCIAL** @brightandsurrounds @brightandsurrounds /c/BrightSurrounds

Edition published in 2022

Updated in 2025

by Alpine Shire Council

PO Box 139 Bright

VIC 3741

If you have any feedback  
or comments on this

guide please contact

tourism@alpineshire.

vic.gov.au or call

03 5755 0555

**SUSTAINABLE TOURISM**

Bright & Surrounds encourages the use of reusable shopping bags, cups, containers and straws where possible. Please help protect our wildlife and environment by placing all rubbish securely inside a bin or carrying your waste out with you. Thank you!

**Disclaimer:**

Alpine Shire Council including its officers, agents and contractors "Publisher" has made every endeavour to ensure that details in this publication are correct at time of printing, but accept no responsibility for any inaccuracy or misrepresentation, whether by inclusion or omission, nor does the Publisher accept any responsibility for subsequent change or withdrawal of details or services shown which are subject to alteration without notice.





VISITBRIGHTANDSURROUNDS.COM.AU

